




to license.
 o USA® 8.
 n


- 1: N 42 52.38' W 78 24.56'
- 2: N 42 52.29' W 78 24.59'
- 4: N 42 52.10' W 78 24.15'
- 5: N 42 52.10 W 78 24.22'
- 13: N42° 52.3663', W78° 24.41'
- 14: N42° 52.3663', W78° 24.16'
- 19: N 42 52.26 W 78 24.50'
- 20: N 42 52.22 W 78 24.49'
- 21: N 42 52.18 W 78 24.49'
- 22: N 42 52.19 W 78 24.41'
- Gas Well: N 42 52.24' W 78 24.31'

Map Key:

 = Property Corner CS

 = Timber Stand Type

 = Trail

 = Stream

Acresage:

Field Lot: 19 acres

Wood Lot = 25 acres